












 Moundsville, W Virginia



	1. Head <b>north</b> on <b>Jefferson Ave</b> toward <b>2nd St</b> About 2 mins	go 1.0 mi total 1.0 mi
	2. Continue on <b>US-250/Wheeling Ave/WV-2</b> Continue to follow US-250/WV-2 About 11 mins	go 8.5 mi total 9.5 mi
	3. Take the <b>I-470</b> exit About 1 min	go 0.3 mi total 9.8 mi
	4. Continue toward <b>I-470 W</b>	go 62 ft total 9.8 mi
	5. Keep <b>left</b> at the fork to continue toward <b>I-470 W</b>	go 154 ft total 9.8 mi
	6. Keep <b>left</b> at the fork, follow signs for <b>I-470</b> and merge onto <b>I-470 W</b> Entering Ohio About 8 mins	go 7.5 mi total 17.3 mi
	7. Merge onto <b>I-70 W</b> About 1 hour 52 mins	go 120 mi total 137 mi
	8. Take the exit on the <b>left</b> onto <b>I-71 S</b> toward <b>Cincinnati</b> About 6 mins	go 5.7 mi total 143 mi
	9. Take exit <b>100</b> for <b>Stringtown Rd</b> toward <b>Grove City</b>	go 0.4 mi total 143 mi
	10. Turn <b>right</b> at <b>Stringtown Rd</b> About 2 mins	go 1.0 mi total 144 mi
	11. Turn <b>left</b> at <b>Hoover Rd</b> About 2 mins	go 0.6 mi total 145 mi
<b>Total: 145 mi – about 2 hours 26 mins</b>		

 Grove City, OH

total 0.0 mi

	12. Head <b>north</b> on <b>Hoover Rd</b> toward <b>Kingston Ave</b> About 4 mins	go 1.8 mi total 1.8 mi
	13. Turn <b>left</b> at <b>Home Rd</b> About 1 min	go 0.5 mi total 2.4 mi
	14. Turn <b>right</b> at <b>Broadway/Harrisburg Pike/OH-3/US-62</b> Continue to follow Harrisburg Pike/OH-3/US-62 About 1 min	go 0.2 mi total 2.6 mi
	15. Merge onto <b>I-270 W</b> via the ramp to <b>Indianapolis</b> About 6 mins	go 6.0 mi total 8.6 mi
	16. Take exit <b>8</b> to merge onto <b>I-70 W</b> toward <b>Indianapolis</b> Entering Indiana About 1 hour 33 mins	go 94.2 mi total 103 mi
	17. Take exit <b>156A</b> for <b>US-40/National Rd</b>	go 0.3 mi total 103 mi
	18. Merge onto <b>National Rd E/US-40</b> Continue to follow US-40	go 3.3 mi total 107 mi

About 6 mins

- |   |  |                           |
|---|--|---------------------------|
|  | 19. Turn <b>right</b> at <b>N 16th St</b>  | go 308 ft<br>total 107 mi |
|  | 20. <b>N 16th St</b> turns slightly <b>left</b> and becomes <b>N A St</b><br>About 1 min | go 0.5 mi<br>total 107 mi |
|  | 21. Turn <b>right</b> at <b>N 9th St/IN-227/US-27</b>                                    | go 0.1 mi<br>total 107 mi |
|  | 22. Slight <b>right</b> to stay on <b>N 9th St/IN-227/US-27</b>                          | go 0.2 mi<br>total 107 mi |

Total: **107 mi** – about **1 hour 55 mins**

Richmond, IN

total 0.0 mi



23. Head **north** on **N 9th St/IN-227/US-27** toward **N G St**  
Continue to follow US-27  
About 4 mins

go 2.6 mi  
total 2.6 mi

24. Turn **right** to merge onto **I-70 W/US-35 N** toward **Indianapolis**  
Continue to follow I-70 W  
About 53 mins

go 61.2 mi  
total 63.8 mi

25. Take the **I-465** exit

go 0.2 mi  
total 64.0 mi

26. Keep **left** at the fork, follow signs for **I-495** and merge onto **I-465 S**  
About 9 mins

go 7.9 mi  
total 72.0 mi

27. Take exit **52** for **Emerson Ave**

go 0.2 mi  
total 72.1 mi

28. Keep **right** at the fork to continue toward **S Emerson Ave** and merge onto **S Emerson Ave**  
About 2 mins

go 1.0 mi  
total 73.1 mi

29. Turn **left** at **Churchman Ave**

go 20 ft  
total 73.1 miTotal: **73.1 mi** – about **1 hour 10 mins**

Beech Grove, IN

total 0.0 mi

30. Head **east** on **Churchman Ave** toward **S 1st Ave**

go 20 ft  
total 20 ft

31. Turn **left** at **S 1st Ave/S Emerson Ave**  
Continue to follow S Emerson Ave  
About 3 mins

go 1.5 mi  
total 1.5 mi

32. Turn **right** at **E Raymond St**  
About 1 min

go 0.6 mi  
total 2.1 mi

33. Slight **right** at **Southeastern Ave**  
About 2 mins

go 0.7 mi  
total 2.8 mi

34. Slight **left** to stay on **Southeastern Ave**

go 0.1 mi  
total 2.9 mi

35. Continue on **I-74 E**  
Entering Ohio  
About 1 hour 14 mins

go 84.0 mi  
total 86.9 mi

go 23.8 mi

---

---

Total: **115 mi** – about **1 hour 49 mins**

---










---

Total: **67.2 mi** – about **1 hour 0 mins**





---


---

Total: **205 mi** – about **3 hours 3 mins**

	53. Slight <b>left</b> toward <b>I-64 E</b> (signs for <b>Charleston/I-64</b> )	go 351 ft total 2.2 mi
	54. Turn <b>left</b> to merge onto <b>I-64 E</b> About 43 mins	go 47.5 mi total 49.6 mi
	55. Take exit <b>59</b> on the <b>left</b> to merge onto <b>I-77 N</b> toward <b>I-79/Parkersburg</b> About 2 mins	go 1.9 mi total 51.5 mi
	56. Continue on <b>I-79 N</b> (signs for <b>Clarksburg/I-79</b> ) Entering Pennsylvania About 2 hours 48 mins	go 192 mi total 244 mi
	57. Take exit <b>33</b> for <b>US-40</b>	go 0.2 mi total 244 mi
	58. Turn <b>right</b> at <b>E Maiden St/US-40</b> (signs for <b>Laboratory</b> ) About 4 mins	go 2.5 mi total 247 mi
	59. Turn <b>right</b> at <b>S Lincoln St</b> About 1 min	go 0.3 mi total 247 mi
	60. Turn <b>left</b> at <b>E Chestnut St/US-19</b> About 1 min	go 0.2 mi total 247 mi
	61. Turn <b>right</b> at <b>N Main St</b>	go 0.1 mi total 247 mi
	62. Turn <b>left</b> at <b>W Walnut St</b>	go 20 ft total 247 mi
<b>Total: 247 mi – about 3 hours 47 mins</b>		

 Washington, PA total 0.0 mi

	63. Head <b>east</b> on <b>W Walnut St</b> toward <b>N Main St</b>	go 20 ft total 20 ft
	64. Turn <b>right</b> at <b>N Main St</b>	go 0.1 mi total 0.1 mi
	65. Turn <b>right</b> at <b>W Chestnut St/US-19/US-40</b> Continue to follow US-40 About 5 mins	go 1.9 mi total 2.0 mi
	66. Merge onto <b>I-70 W</b> via the ramp to <b>Wheeling</b> Entering West Virginia About 27 mins	go 27.8 mi total 29.8 mi
	67. Take exit <b>1B</b> to merge onto <b>US-250 S</b> toward <b>Moundsville/WV-2</b> About 15 mins	go 11.6 mi total 41.4 mi
	68. Continue on <b>Jefferson Ave</b> About 1 min	go 0.2 mi total 41.7 mi
<b>Total: 41.7 mi – about 48 mins</b>		

 Moundsville, W Virginia

These directions are for planning purposes only. You may find that construction projects, traffic, weather, or other events may cause conditions to differ from the map results, and you should plan your route accordingly. You must obey all signs or notices regarding your route.

Map data ©2009 , Tele Atlas