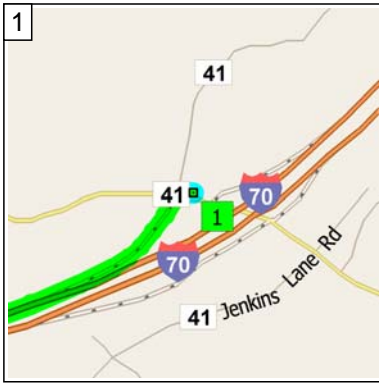


# Fun Run to the Sun

1024.5 miles; 16 hours, 14 minutes





1  
Check your departure time; the next stop is in a different time zone.



2  
2:00 AM 0.0 mi  
Depart near Point Mills on CR-41 [Dallas Pike Rd] (West) for 21 yds



3  
2:00 AM 0.1 mi  
Take Ramp (LEFT) onto I-70 for 127.0 mi towards I-70 / Wheeling



4  
Bridge work near Wheeling (NB) (April 14, 2008 - September 30, 2009)



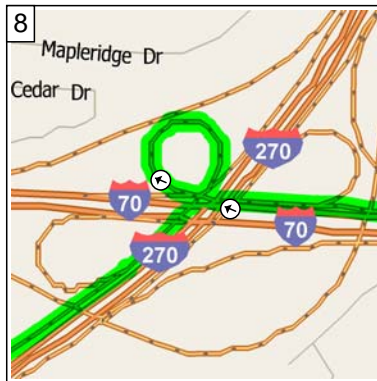
5  
2:11 AM 10.8 mi  
Entering Ohio



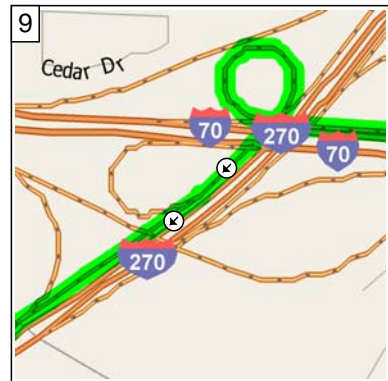
6  
3:48 AM 127.0 mi  
At exit 108A-B, turn off onto Ramp for 0.2 mi towards I-270 / Cincinnati / Cleveland



7  
3:48 AM 127.2 mi  
Keep LEFT to stay on Ramp for 0.4 mi towards I-270 / Cincinnati



8  
3:49 AM 127.5 mi  
At exit 108A, keep RIGHT to stay on Ramp for 0.4 mi towards I-270 / Cincinnati



9  
3:49 AM 127.9 mi  
At exit 43B, take Ramp (LEFT) onto I-270 for 11.5 mi



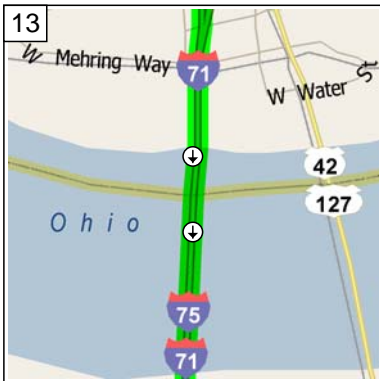
3:59 AM 139.4 mi  
At exit 55, turn LEFT onto Ramp for 0.2 mi towards I-71 / Cincinnati / Columbus



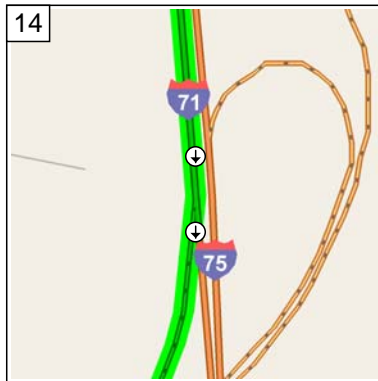
3:59 AM 139.6 mi  
Keep LEFT to stay on Ramp for 0.3 mi towards I-71 / Cincinnati



4:00 AM 140.0 mi  
At exit 55, take Ramp (RIGHT) onto I-71 for 121.1 mi towards I-71 / Cincinnati



5:26 AM 242.2 mi  
Entering Kentucky



5:42 AM 261.1 mi  
At exit 173, take Ramp (RIGHT) onto I-71 for 71.6 mi towards I-71 / Louisville



6:49 AM 332.7 mi  
At exit 5, take Ramp (RIGHT) onto I-71 for 5.9 mi towards I-71 / Louisville



6:54 AM 338.6 mi  
Take Ramp (RIGHT) onto I-65 for 170.6 mi towards I-65 / Louisville / Nashville



9:06 AM 475.8 mi  
Entering Tennessee



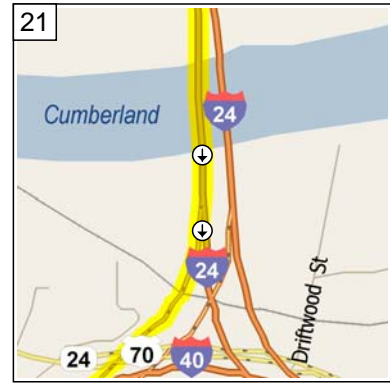
Construction near Goodlettsville (SB) (December 31, 2007 - July 17, 2010)



19  
9:35 AM 509.2 mi  
Merge onto I-24 [I-65] for 4.5 mi



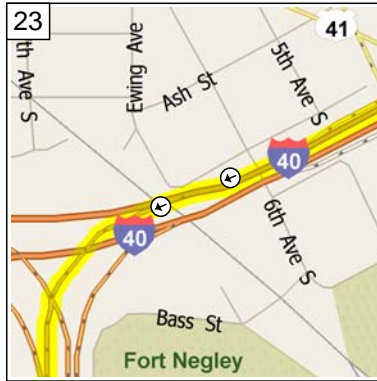
20  
Construction near Nashville (SB) (November 10, 2008 - April 30, 2009)



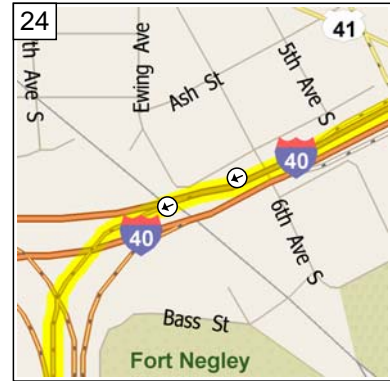
21  
9:40 AM 513.7 mi  
At exit 50B, take Ramp (RIGHT) onto I-40 for 1.0 mi towards I-40 / Memphis



22  
Construction near Nashville (SB) (November 10, 2008 - April 30, 2009)



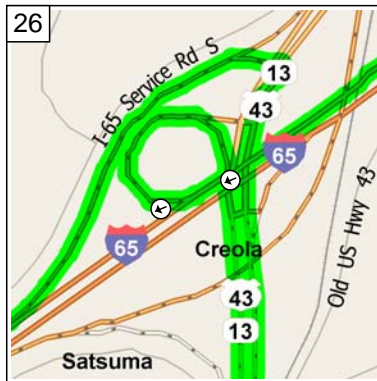
23  
9:41 AM 514.7 mi  
At exit 210, take Ramp (LEFT) onto I-65 for 430.4 mi towards I-65 / Huntsville



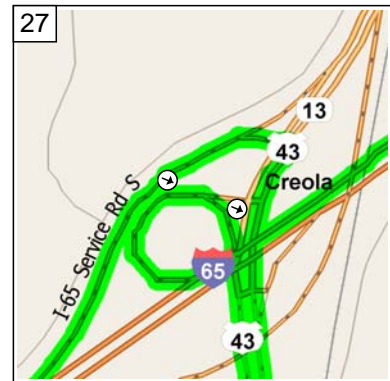
24  
Construction near Nashville (SB) (November 10, 2008 - April 30, 2009)



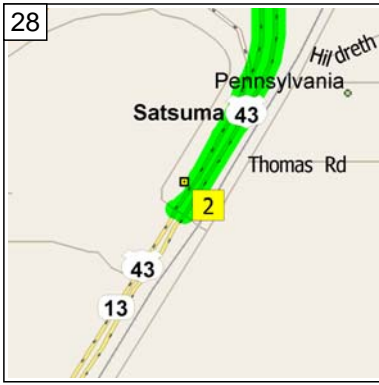
25  
11:01 AM 597.7 mi  
Entering Alabama



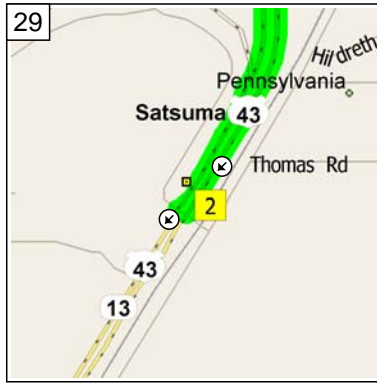
26  
4:44 PM 945.1 mi  
At exit 19, turn RIGHT onto Ramp for 0.2 mi towards US-43 / Satsuma / Creola



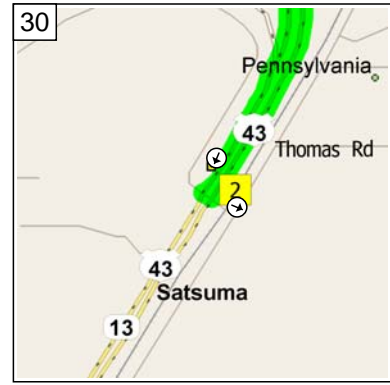
27  
4:45 PM 945.3 mi  
Take Ramp (RIGHT) onto US-43 [SR-13] for 0.5 mi towards US-43 / Satsuma



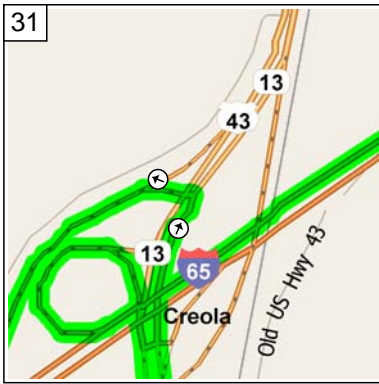
Check local time; this stop is in a different time zone.



4:45 PM 945.8 mi  
At Pilot [6109 US-43, Satsuma, AL 36572, (251) 679-6260], stay on US-43 [SR-13] (South-West) for 43 yds



4:45 PM 945.9 mi  
Turn LEFT (East) onto Pennsylvania Ave, then immediately turn LEFT (North) onto US-43 [SR-13] for 0.6 mi



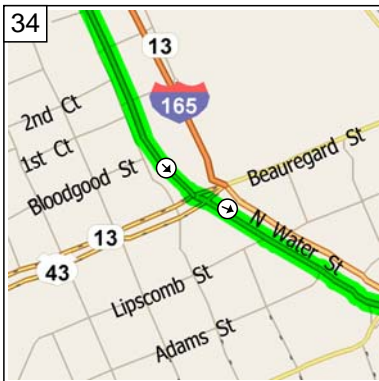
4:47 PM 946.5 mi  
Turn LEFT (West) onto Local road(s) for 21 yds



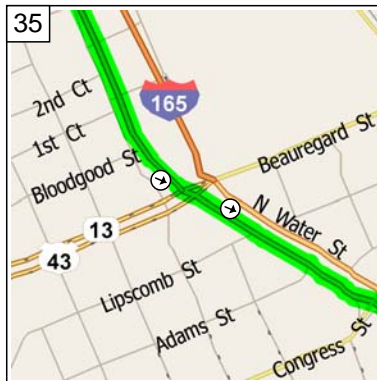
4:47 PM 946.5 mi  
Take Ramp onto I-65 for 9.8 mi towards I-65



4:57 PM 956.2 mi  
At exit 9, take Ramp (RIGHT) onto I-165 for 5.2 mi towards I-165 / Prichard / Downtown Mobile



5:03 PM 961.4 mi  
Bear LEFT (East) onto Local road(s) for 21 yds



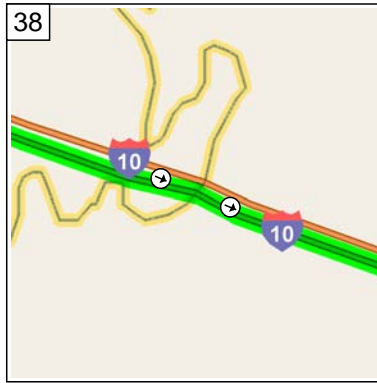
5:03 PM 961.4 mi  
Road name changes to (N) Water St for 0.9 mi



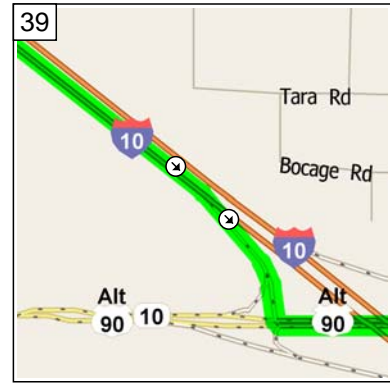
5:05 PM 962.3 mi  
Keep LEFT onto Ramp for 0.2 mi towards I-10 / Pascagoula / Pensacola



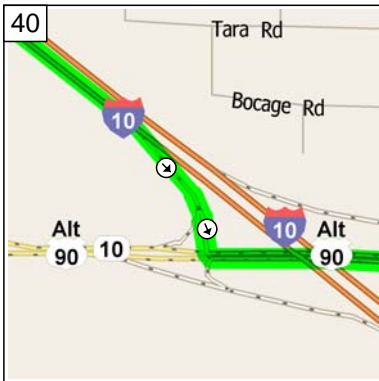
37  
5:05 PM 962.5 mi  
Take Ramp (RIGHT) onto I-10  
for 44.9 mi towards I-10 /  
Pensacola



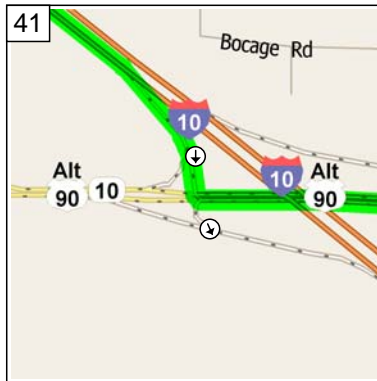
38  
5:46 PM 1002.3 mi  
Entering Florida



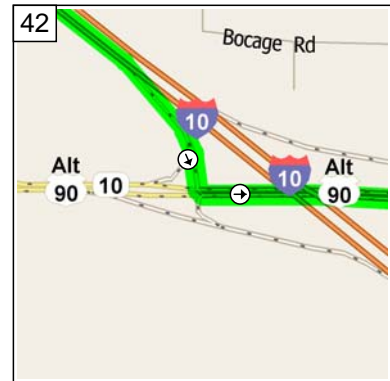
39  
5:51 PM 1007.4 mi  
At exit 5, turn RIGHT onto  
Ramp for 174 yds towards  
US-90-ALT



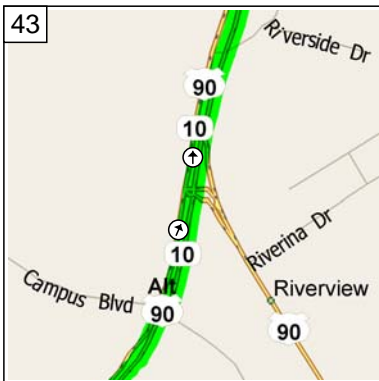
40  
5:51 PM 1007.5 mi  
Keep RIGHT to stay on Ramp  
for 109 yds towards US-90-ALT



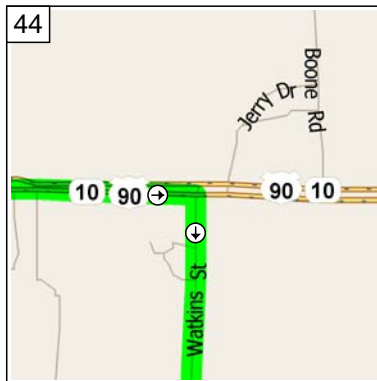
41  
5:51 PM 1007.6 mi  
Bear LEFT (South) onto Local  
road(s) for 10 yds



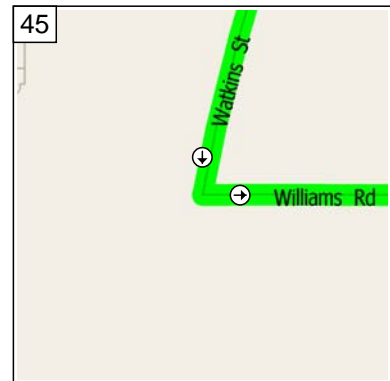
42  
5:51 PM 1007.6 mi  
Turn LEFT (East) onto US-90  
Alt [SR-10] for 8.6 mi



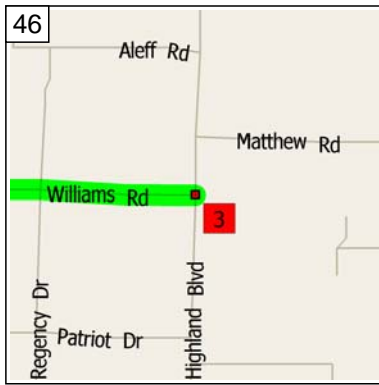
43  
6:01 PM 1016.2 mi  
Bear LEFT (North) onto US-90  
[SR-10] for 6.8 mi



44  
6:09 PM 1022.9 mi  
Turn RIGHT (South) onto  
Watkins St for 1.0 mi



45  
6:12 PM 1024.0 mi  
Turn LEFT (East) onto Williams  
Rd for 0.6 mi



6:14 PM 1024.5 mi  
 Arrive 4176 Highland Blvd,  
 Milton, FL 32571

### Route Summary

Total journey cost	\$76.85
Driving distance	1024.5 miles
Trip duration	16 hours, 14 minutes
Driving time	16 hours, 14 minutes
Crow's flight distance between all stops	820.6 miles

### Route Segment Details

From	To	Method	Distance	Driving Time
near Point Mills	Pilot	Quickest	945.8 miles	14 hours, 45 minutes
Pilot	4176 Highland Blvd, ...	Quickest	78.7 miles	1 hour, 28 minutes

### Distance by State/Province

State/Province	Distance	Driving Time
Alabama	404.6 miles	6 hours, 44 minutes
Florida	22.2 miles	28 minutes
Kentucky	233.6 miles	3 hours, 39 minutes
Ohio	231.3 miles	3 hours, 15 minutes
Tennessee	121.9 miles	1 hour, 54 minutes
West Virginia	10.8 miles	11 minutes