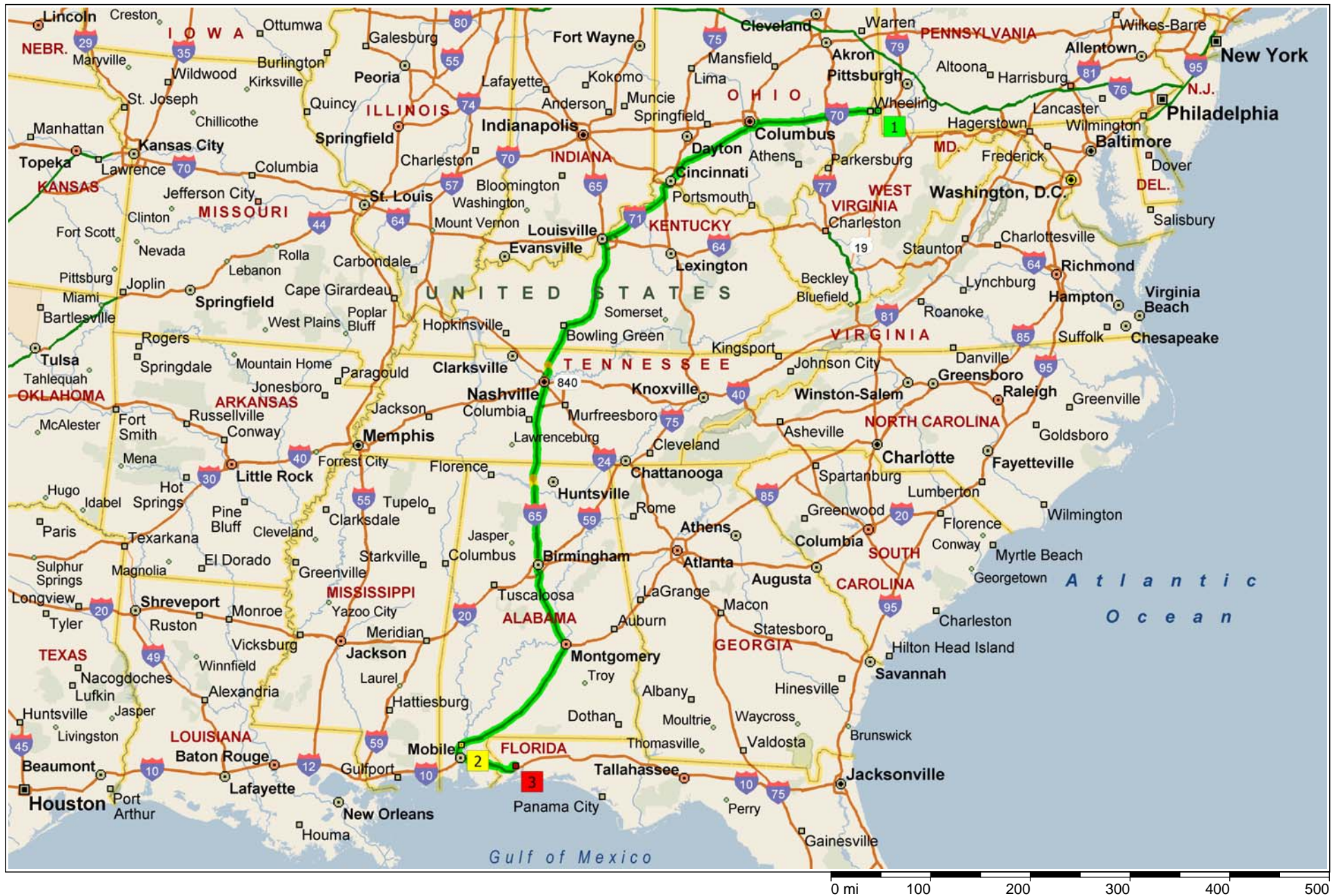


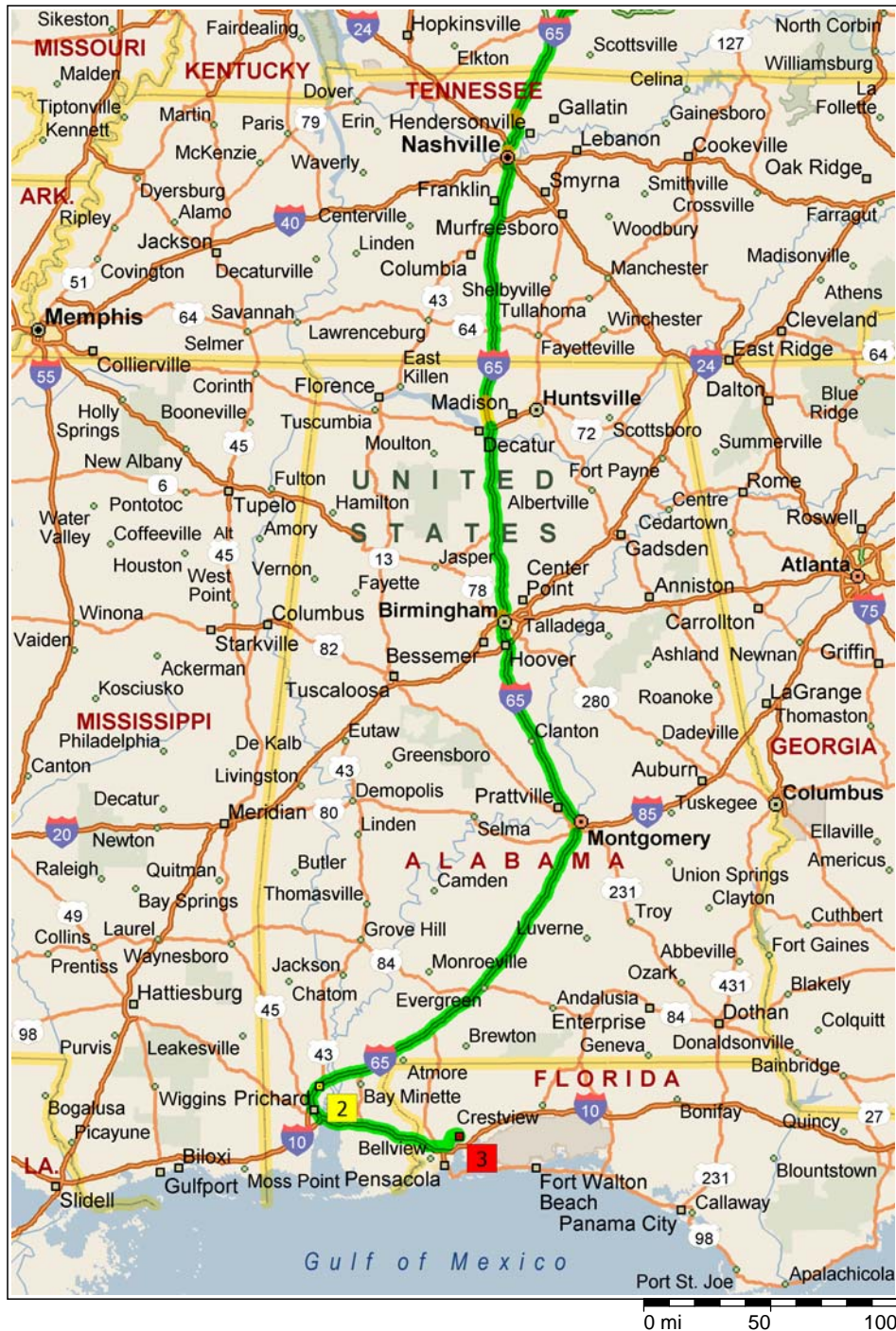
# Fun Run to the Sun

1024.5 miles; 16 hours, 14 minutes

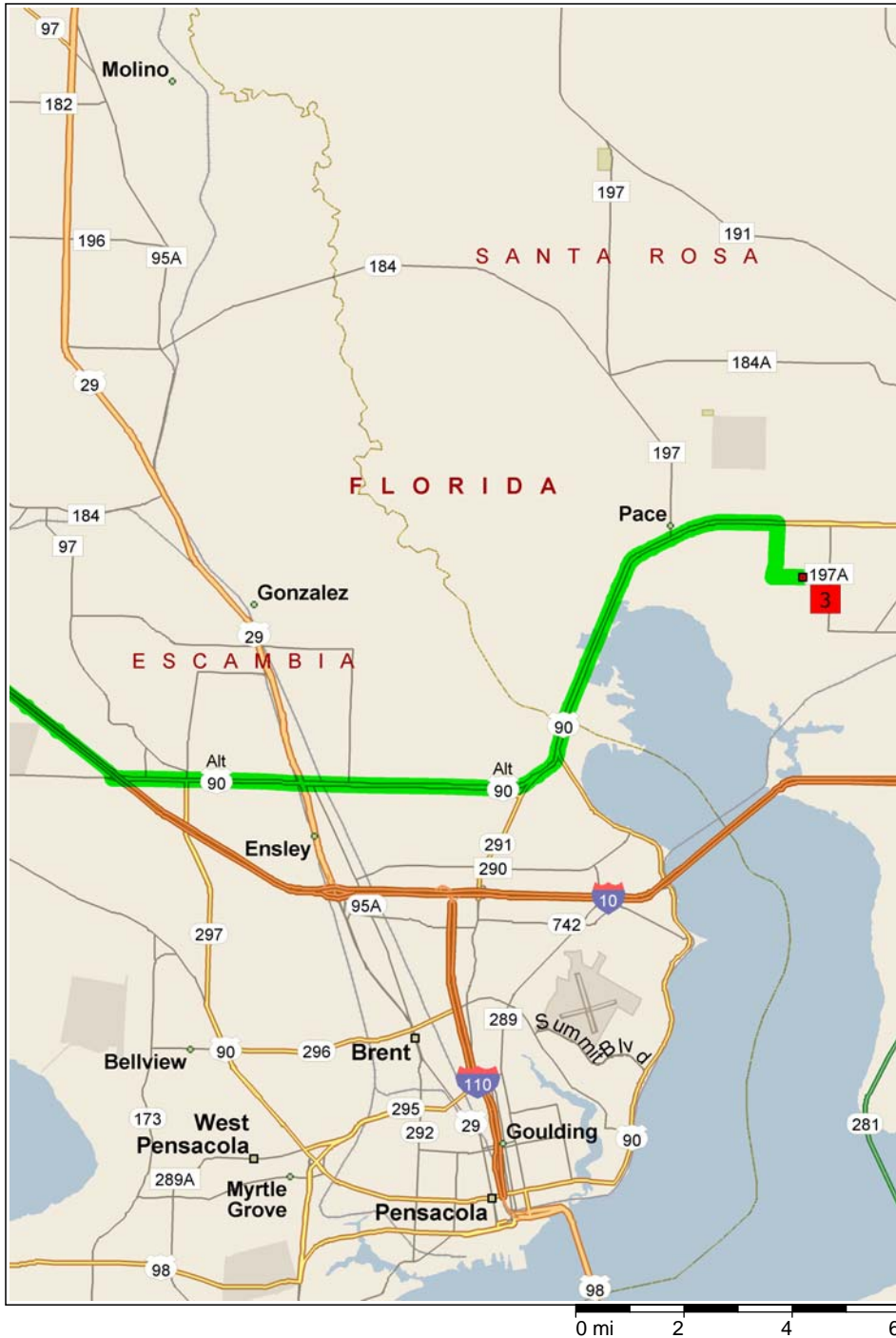




2:00 AM	0.0 mi	<b>1</b> Depart near Point Mills on CR-41 [Dallas Pike Rd] (West) for 21 yds
2:00 AM	0.1 mi	Take Ramp (LEFT) onto I-70 for 127.0 mi towards I-70 / Wheeling Bridge work near Wheeling (NB) (April 14, 2008 - September 30, 2009)
2:11 AM	10.8 mi	Entering Ohio
3:48 AM	127.0 mi	At exit 108A-B, turn off onto Ramp for 0.2 mi towards I-270 / Cincinnati / Cleveland
3:48 AM	127.2 mi	Keep LEFT to stay on Ramp for 0.4 mi towards I-270 / Cincinnati
3:49 AM	127.5 mi	At exit 108A, keep RIGHT to stay on Ramp for 0.4 mi towards I-270 / Cincinnati
3:49 AM	127.9 mi	At exit 43B, take Ramp (LEFT) onto I-270 for 11.5 mi
3:59 AM	139.4 mi	At exit 55, turn LEFT onto Ramp for 0.2 mi towards I-71 / Cincinnati / Columbus
3:59 AM	139.6 mi	Keep LEFT to stay on Ramp for 0.3 mi towards I-71 / Cincinnati
4:00 AM	140.0 mi	At exit 55, take Ramp (RIGHT) onto I-71 for 121.1 mi towards I-71 / Cincinnati
5:26 AM	242.2 mi	Entering Kentucky
5:42 AM	261.1 mi	At exit 173, take Ramp (RIGHT) onto I-71 for 71.6 mi towards I-71 / Louisville
6:49 AM	332.7 mi	At exit 5, take Ramp (RIGHT) onto I-71 for 5.9 mi towards I-71 / Louisville
6:54 AM	338.6 mi	Take Ramp (RIGHT) onto I-65 for 170.6 mi towards I-65 / Louisville / Nashville
9:06 AM	475.8 mi	Entering Tennessee Construction near Goodlettsville (SB) (December 31, 2007 - July 17, 2010)
9:35 AM	509.2 mi	Merge onto I-24 [I-65] for 4.5 mi Construction near Nashville (SB) (November 10, 2008 - April 30, 2009)



9:40 AM	513.7 mi	At exit 50B, take Ramp (RIGHT) onto I-40 for 1.0 mi towards I-40 / Memphis Construction near Nashville (SB) (November 10, 2008 - April 30, 2009)
9:41 AM	514.7 mi	At exit 210, take Ramp (LEFT) onto I-65 for 430.4 mi towards I-65 / Huntsville Construction near Nashville (SB) (November 10, 2008 - April 30, 2009)
11:01 AM	597.7 mi	Entering Alabama
4:44 PM	945.1 mi	At exit 19, turn RIGHT onto Ramp for 0.2 mi towards US-43 / Satsuma / Creola
4:45 PM	945.3 mi	Take Ramp (RIGHT) onto US-43 [SR-13] for 0.5 mi towards US-43 / Satsuma Check local time; this stop is in a different time zone.
4:45 PM	945.8 mi	<span style="background-color: yellow;">2</span> At Pilot [6109 US-43, Satsuma, AL 36572, (251) 679-6260], stay on US-43 [SR-13] (South-West) for 43 yds
4:45 PM	945.9 mi	Turn LEFT (East) onto Pennsylvania Ave, then immediately turn LEFT (North) onto US-43 [SR-13] for 0.6 mi
4:47 PM	946.5 mi	Turn LEFT (West) onto Local road(s) for 21 yds
4:47 PM	946.5 mi	Take Ramp onto I-65 for 9.8 mi towards I-65
4:57 PM	956.2 mi	At exit 9, take Ramp (RIGHT) onto I-165 for 5.2 mi towards I-165 / Prichard / Downtown Mobile
5:03 PM	961.4 mi	Bear LEFT (East) onto Local road(s) for 21 yds
5:03 PM	961.4 mi	Road name changes to (N) Water St for 0.9 mi
5:05 PM	962.3 mi	Keep LEFT onto Ramp for 0.2 mi towards I-10 / Pascagoula / Pensacola
5:05 PM	962.5 mi	Take Ramp (RIGHT) onto I-10 for 44.9 mi towards I-10 / Pensacola
5:46 PM	1002.3 mi	Entering Florida
5:51 PM	1007.4 mi	At exit 5, turn RIGHT onto Ramp for 174 yds towards US-90-ALT
5:51 PM	1007.5 mi	Keep RIGHT to stay on Ramp for 109 yds towards US-90-ALT
5:51 PM	1007.6 mi	Bear LEFT (South) onto Local road(s) for 10 yds



- 5:51 PM 1007.6 mi Turn LEFT (East) onto US-90 Alt [SR-10] for 8.6 mi
- 6:01 PM 1016.2 mi Bear LEFT (North) onto US-90 [SR-10] for 6.8 mi
- 6:09 PM 1022.9 mi Turn RIGHT (South) onto Watkins St for 1.0 mi
- 6:12 PM 1024.0 mi Turn LEFT (East) onto Williams Rd for 0.6 mi
- 6:14 PM 1024.5 mi 3 Arrive 4176 Highland Blvd, Milton, FL 32571

### Route Summary

Total journey cost	\$76.85
Driving distance	1024.5 miles
Trip duration	16 hours, 14 minutes
Driving time	16 hours, 14 minutes
Crow's flight distance between all stops	820.6 miles

### Route Segment Details

From	To	Method	Distance	Driving Time
near Point Mills	Pilot	Quickest	945.8 miles	14 hours, 45 minutes
Pilot	4176 Highland Blvd, Milton, F...	Quickest	78.7 miles	1 hour, 28 minutes

### Distance by State/Province

State/Province	Distance	Driving Time
Alabama	404.6 miles	6 hours, 44 minutes
Florida	22.2 miles	28 minutes
Kentucky	233.6 miles	3 hours, 39 minutes
Ohio	231.3 miles	3 hours, 15 minutes
Tennessee	121.9 miles	1 hour, 54 minutes
West Virginia	10.8 miles	11 minutes